



# **PIRACICABA PASSADO E PRESENTE**

Autor: **Paulo Celso Bassetti**

junho de 2007

Fotos: **Antonio Trivelin (2005)** e **Mozart Prates Trivelin (1945)**

*[www.ihgp.org.br](http://www.ihgp.org.br)*

# Aeroporto Com. Pedro Morgante, Piracicaba, SP




# Rua Alferes José Caetano, entre Rua Voluntários de Piracicaba e Rua Regente Feijó, Piracicaba, SP






# Rua Alferes José Caetano, entre Rua Voluntários de Piracicaba e Rua Regente Feijó, Piracicaba, SP



# Catedral de Santo Antônio em construção e nos dias atuais, Piracicaba, SP






# Escola Superior de Agricultura “Luiz de Queiroz” ESALQ - Pavilhão de Engenharia, Piracicaba, SP



# Escola Superior de Agricultura “Luiz de Queiroz”




## ESALQ - Piracicaba, SP





# Casa do Povoador, Piracicaba, SP





# Estação da Paulista, Piracicaba, SP




# Rua XV de Novembro, esquina com a Rua Boa Morte, Piracicaba, SP






# Salto do Rio Piracicaba, Piracicaba, SP






# Igreja São Pedro, Usina Monte Alegre Piracicaba, SP





# Monumento Soldado Constitucionalista Praça José Bonifácio, Piracicaba, SP





# Rua Moraes Barros, esquina com a Rua Governador Pedro de Toledo, Piracicaba, SP

